

May 9, 2019

City Platform

Digital City Testbed Center

Jonathan Fink, DCTC Director



Portland State
Digital City Testbed Center

What is a “Smart” or “Digital” City?

“Smart Cities” refers to the use of digital technology (sensors, cloud computing, analytics, visualization) to improve urban operations and residents’ quality of life



The **Promise** of Smart Cities

- Technology can improve operations, access, equity, health, environment



**Improve City
Operations**




**Universal
Accessibility**



**Equitable
Opportunity**



**Better Health
Outcomes**



**Emissions
Reduction**

The **Risks** of Smart Cities

- Concerns about security, ethics, equity, monopolies, non-interoperability



Security



Ethics



Equity



Monopolies




Incompatibility

Three **Challenges** of Smart Cities

How do **cities** evaluate their smart options?



How does the **public** assess smart futures?



How do **companies** align smart products?



Three Strengths of PSU

Research based
on **partnerships**



Social science &
policy **expertise**



Strong ties to
tech industry




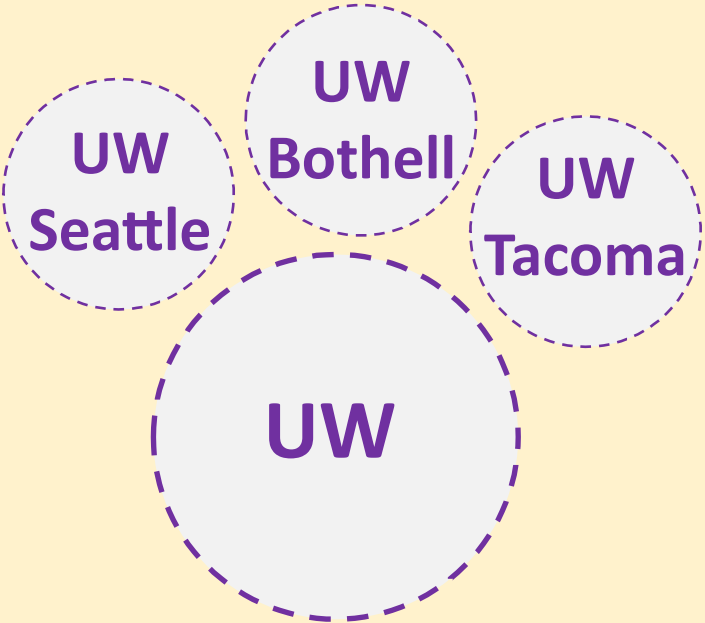
Smart City Innovation Needs to be Tested



Single-owner campuses can be ideal smart city testbeds



2019



2020



2021


Digital City Testbed Rationale



1. **Test before deployment, in partnership with cities**
2. **Use single-owner academic, corporate and non-profit campuses**
3. **Network campuses in Portland, Seattle and Vancouver BC**
4. **Create replicable, interoperable technology ecosystems**
5. **Apply academic social science and policy expertise**
6. **Initially include faculty from PSU, UW, UBC, OSU, ASU, CMU**
7. **Priorities set by communities (like this City Platform group)**
8. **Testbeds to emphasize accessibility, resilience, public education**
9. **Technical focus on data security, data sovereignty and privacy**



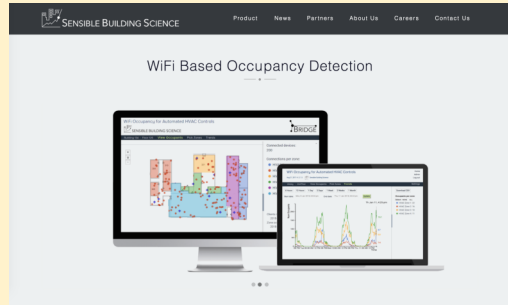
Potential Corporate Infrastructure Partners



Hello Lamp Post

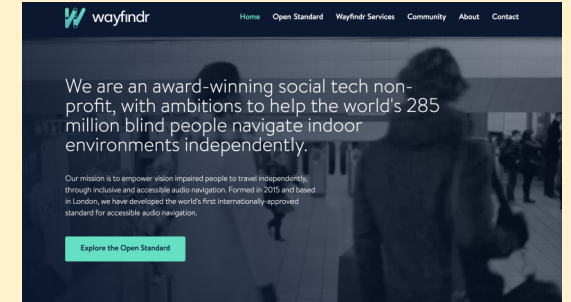


Sensible Building Science



Potential Urban Applications and Technology

Wayfindr




Downtown.ai



Numina



GeoSim Cities



Air Advice



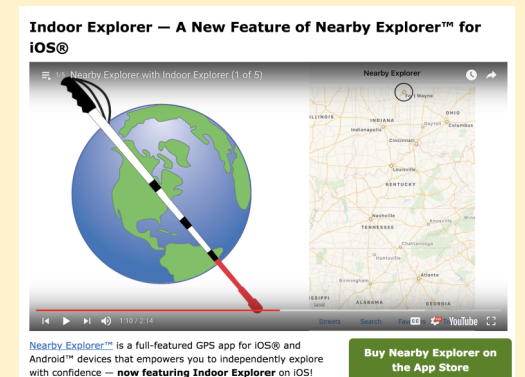
PREPHub



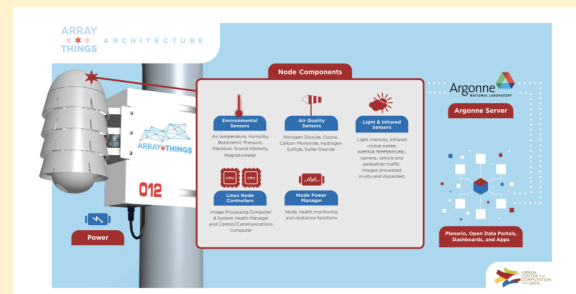
Urban Leap



Nearby Explorer



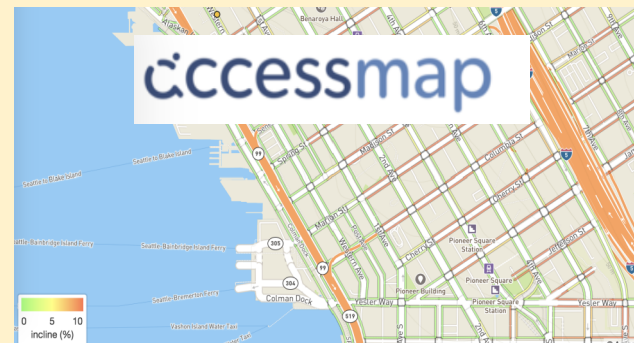
Array of Things



DigiTel

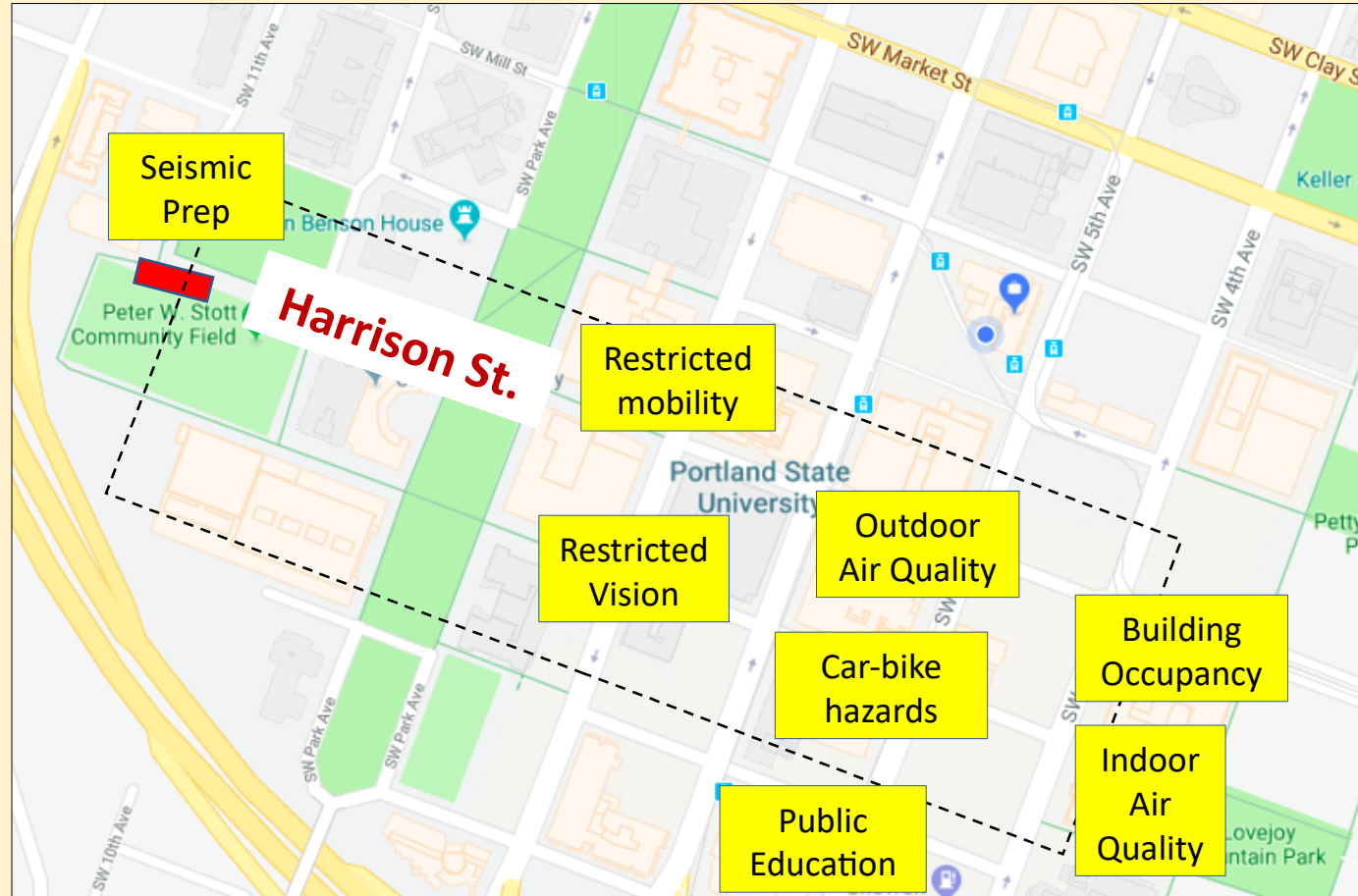


AccessMap



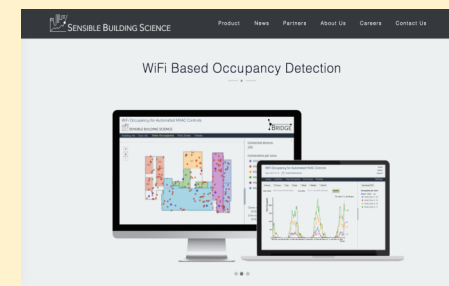
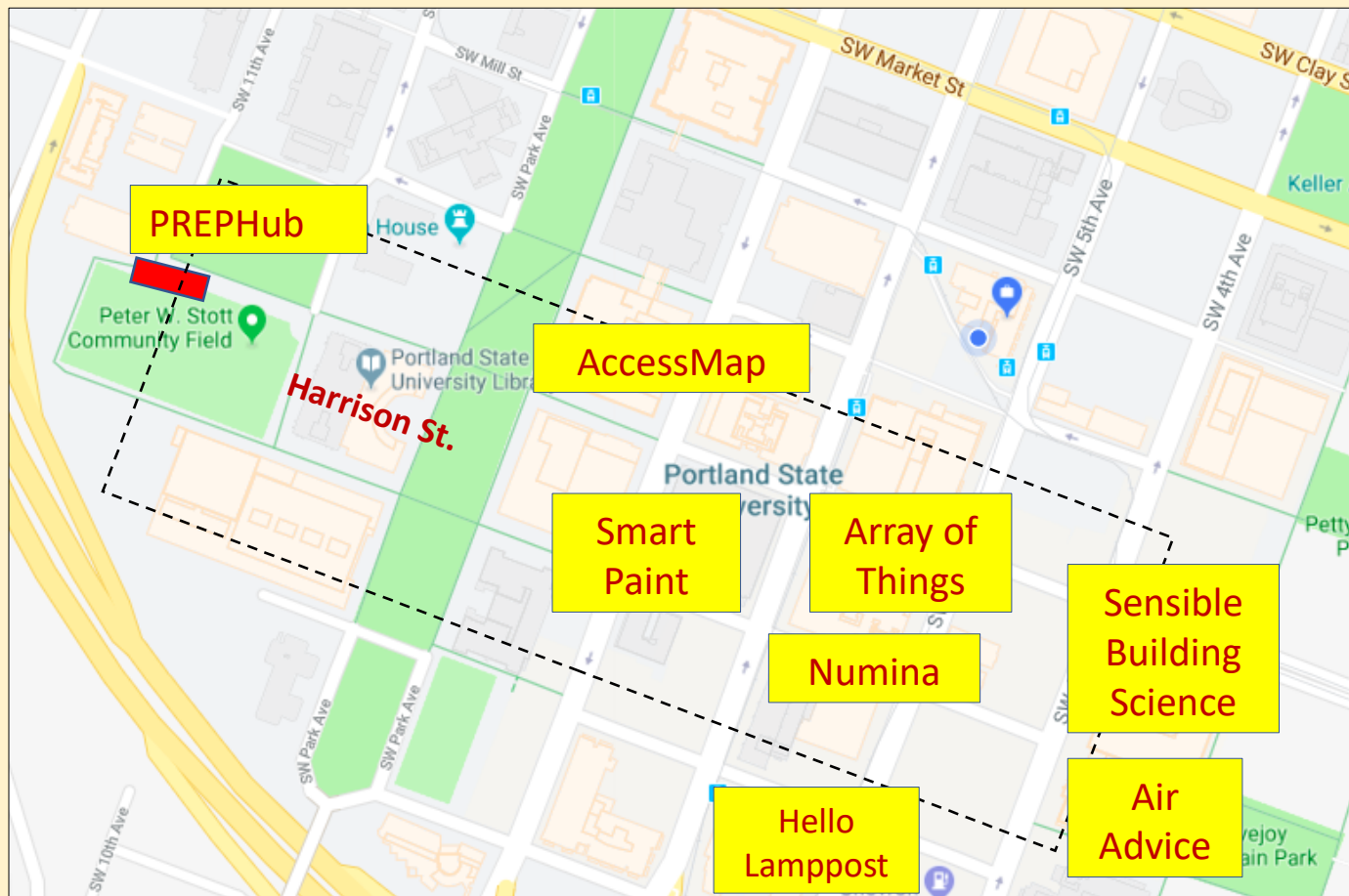
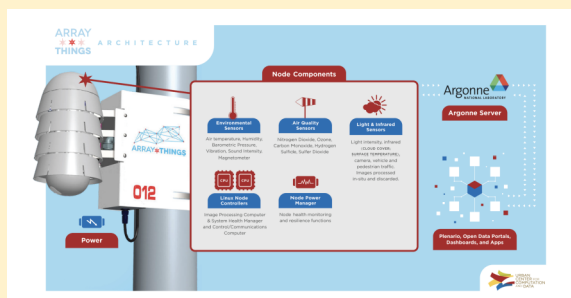
PSU Digital Campus Corridor (Harrison Street)

Seismic Preparedness
Restricted Mobility
Restricted Vision
Bike-car Collisions
Outdoor Air Quality
Indoor Air Quality
Building Occupancy
Public Education



PSU Digital Campus Corridor (Harrison Street)

PREPHUB
Neighborhood Infrastructure for Disaster Preparedness



Corridor Opportunities

1. Educate the public about smart cities
2. Test data storage, retrieval, security protocols
3. Explore interoperability among applications
4. Use campuses to evaluate different boundary conditions



PSU Department Participants

- Electrical & Computer Engineering
- Computer Science & Engineering
- Civil & Environmental Engineering
- Mechanical & Materials Engineering
- Transportation Research & Education Center
- Urban Studies & Planning
- Entrepreneurship & Social Innovation (Business)
- Special Education
- Economics
- Public Administration
- Geography
- Environmental Science
- School of Art & Design

DCTC Advisory Board

- Microsoft
- Intel
- Bullitt Foundation
- MetroLab Network
- NIST
- Prudential Real Estate
- ZGF Architects
- City of Portland
- Technology Association Oregon

**DIGITA
LCITY
TESTBED**

NETWORK

**DIGITA
LCITY
TESTBED**

PSU

**DIGITA
LCITY
TESTBED**

UBC

**DIGITA
LCITY
TESTBED**

OMSI